... SEÇÕES TRANVERSAIS ...

Escala:1:1000

Estaca: 19
Cota do terreno: 324.549
Cota do projeto: 324.549

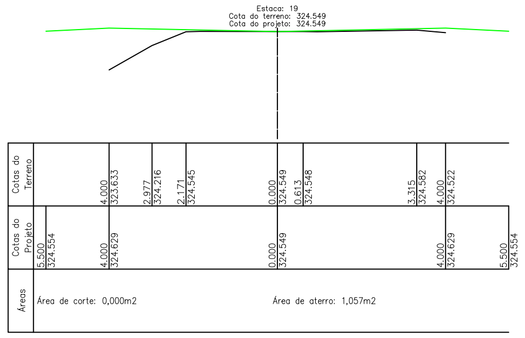

Estaca: 18
Cota do terreno: 325.160
Cota do projeto: 325.160

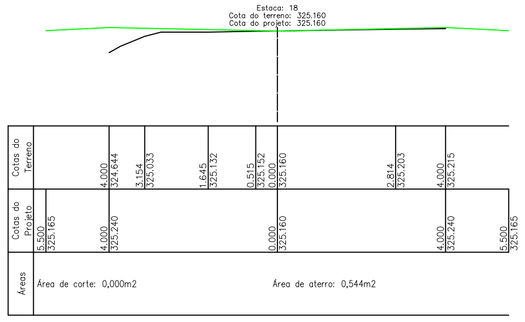

Estaca: 17
Cota do terreno: 325.514
Cota do projeto: 325.514

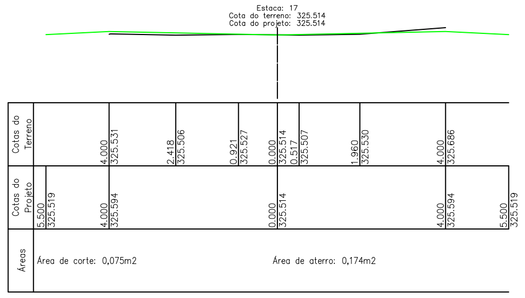

Estaca: 16+13,116
Cota do terreno: 325.547
Cota do projeto: 325.499

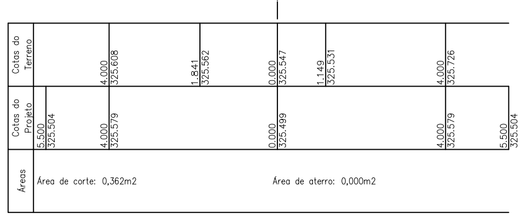

Estaca: 16+12,430
Cota do terreno: 325.550
Cota do projeto: 325.497

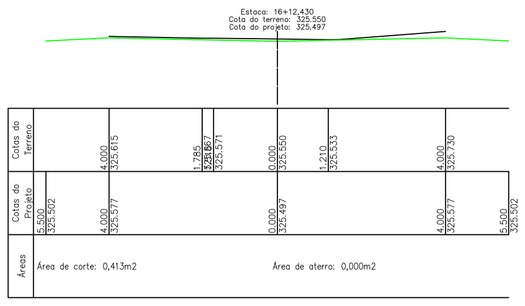

Estaca: 16
Cota do terreno: 325.470
Cota do projeto: 325.470

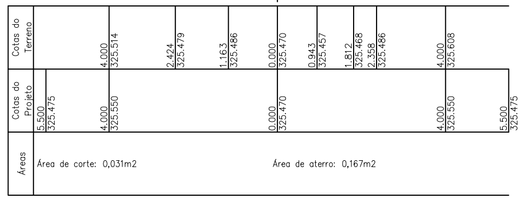

Estaca: 25
Cota do terreno: 320.752
Cota do projeto: 320.816

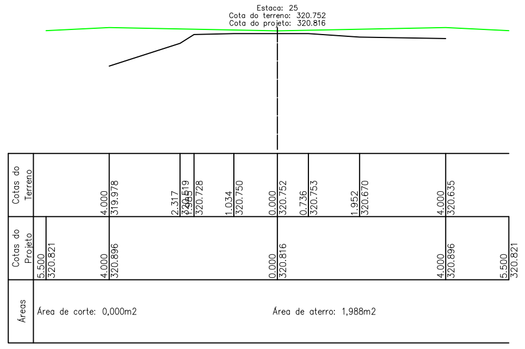

Estaca: 24
Cota do terreno: 321.025
Cota do projeto: 321.121

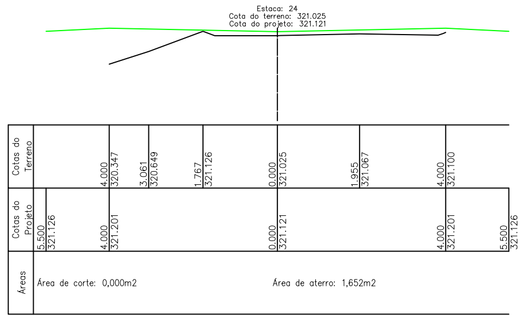

Estaca: 23
Cota do terreno: 321.427
Cota do projeto: 321.427

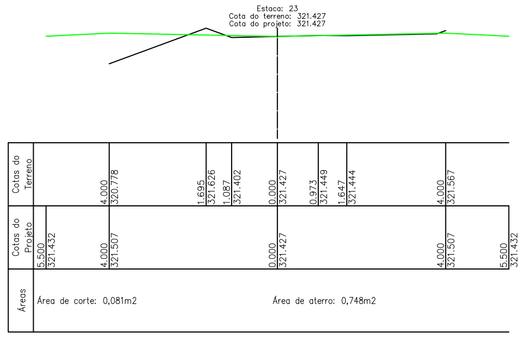

Estaca: 22
Cota do terreno: 322.089
Cota do projeto: 322.203

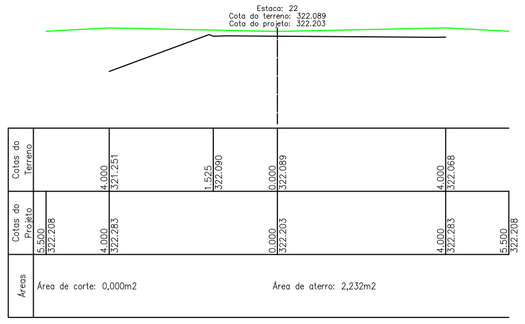

Estaca: 21
Cota do terreno: 322.890
Cota do projeto: 322.978

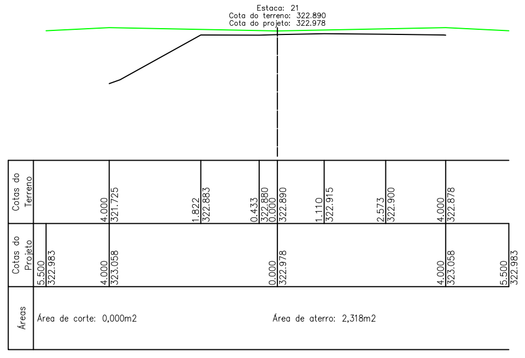

Estaca: 20
Cota do terreno: 323.754
Cota do projeto: 323.754

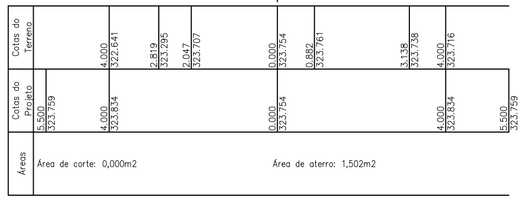

Estaca: 29+18,771
Cota do terreno: 316.393
Cota do projeto: 316.387

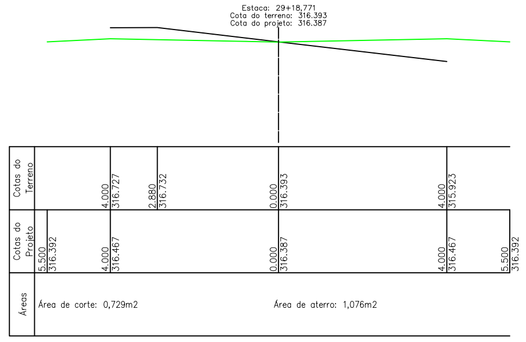

Estaca: 29
Cota do terreno: 318.299
Cota do projeto: 318.299

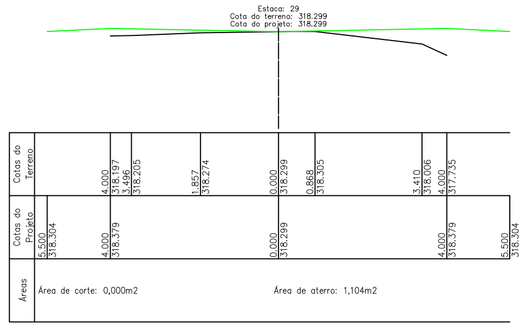

Estaca: 28+10,654
Cota do terreno: 319.050
Cota do projeto: 319.050

Estaca: 28
Cota do terreno: 319.478
Cota do projeto: 319.423

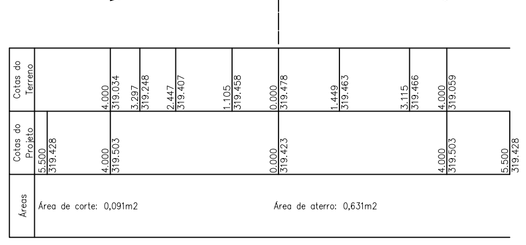

Estaca: 27
Cota do terreno: 320.123
Cota do projeto: 320.123

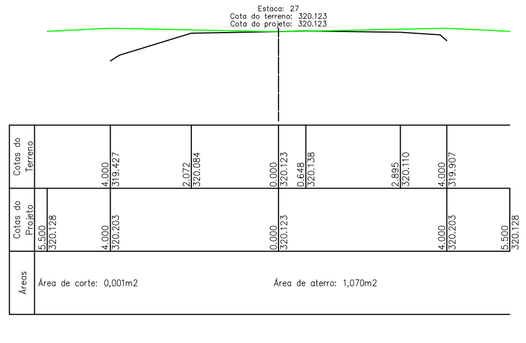

Estaca: 26
Cota do terreno: 320.510
Cota do projeto: 320.510

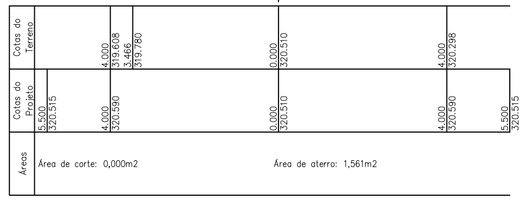

Estaca: 32+19,209
Cota do terreno: 317.317
Cota do projeto: 317.704

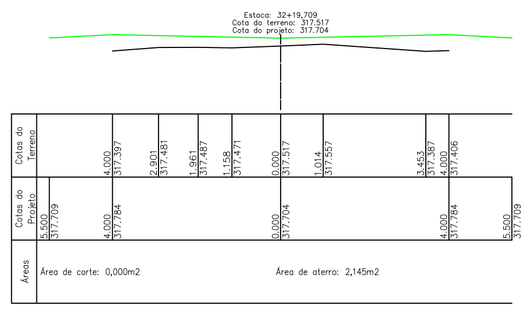

Estaca: 32
Cota do terreno: 316.469
Cota do projeto: 316.472

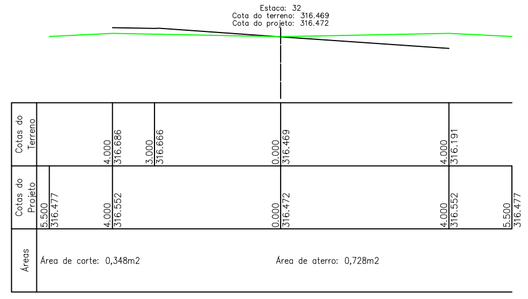

Estaca: 31+19,240
Cota do terreno: 316.424
Cota do projeto: 316.424

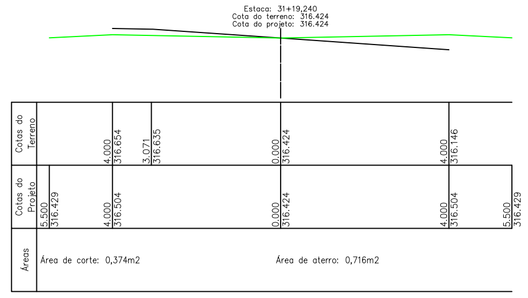

Estaca: 31
Cota do terreno: 315.673
Cota do projeto: 316.345

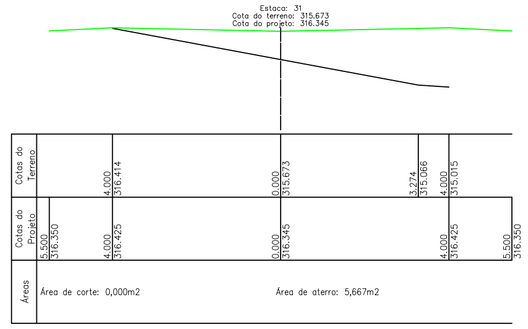

Estaca: 30+12,349
Cota do terreno: 315.521
Cota do projeto: 316.313

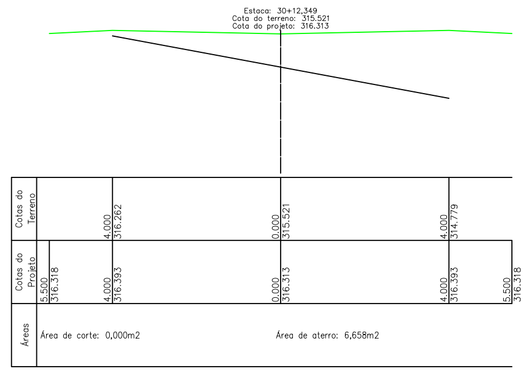

Estaca: 30
Cota do terreno: 316.262
Cota do projeto: 316.262

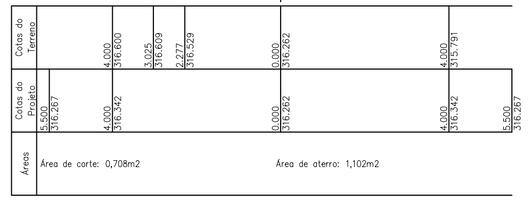

Estaca: 35
Cota do terreno: 320.222
Cota do projeto: 320.222

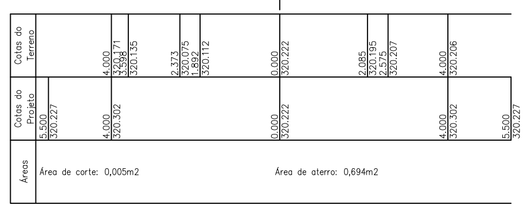

Estaca: 34+9,694
Cota do terreno: 319.384
Cota do projeto: 319.578

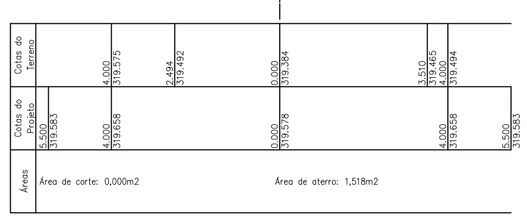

Estaca: 34
Cota do terreno: 318.594
Cota do projeto: 318.972

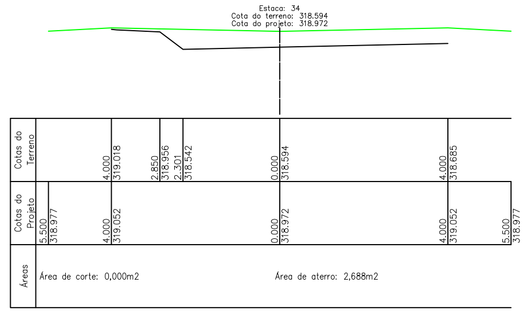

Estaca: 33+9,694
Cota do terreno: 317.897
Cota do projeto: 318.341

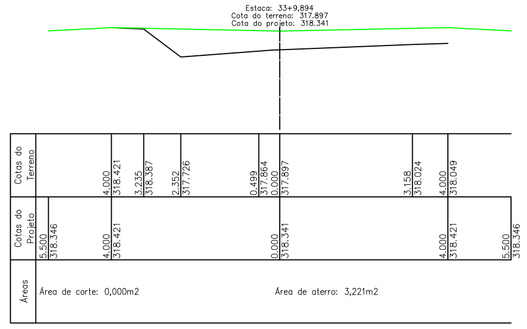

Estaca: 33
Cota do terreno: 317.527
Cota do projeto: 317.722

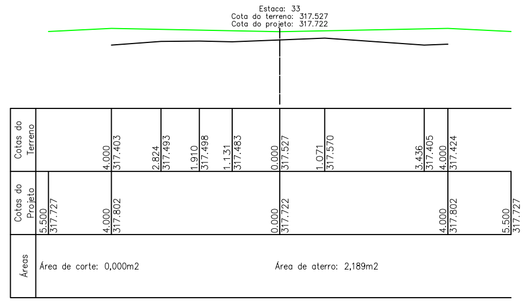

APROVAÇÃO:

OBRA: PAVIMENTAÇÃO DA RUA DO LATICÍCIO - SETOR INDUSTRIAL - PERÍMETRO URBANO DE TUCUMÃ - PA

ÁREAS: EXTENSÃO DO TRECHO 710,00m

ENDEREÇO:

AUTOR DO PROJETO:

ESTHER MARIANO ARRUDA
ARQUITETA E URBANISTA
CAU/BR A63507-3

Assinado de forma digital por ESTHER MARIANO ARRUDA:85436755291
Dados: 2018.05.22 10:49:14 -03'00'

PREFEITURA MUNICIPAL DE TUCUMÃ - PA

ESCALA: 1:1900 | VERSÃO: | REQUERENTE: SECRETARIA MUNICIPAL DE ADMINISTRAÇÃO TUCUMÃ - PA | FOLHA: TERR 03/03

CAD.: | PROJETO: TERRAPLANAGEM | ARQUIVO: | DATA: ABR/2018

DIREITOS RESERVADOS - A RESPONSABILIDADE DO EXECUÇÃO NO SEU TODO OU PARTE DESTE PROJETO, SEM A PREVIA AUTORIZAÇÃO DESTE EPRISE TO CLIMAE SER AUTOR DE SANÇÕES E RESPONSABILIDADES.
A ALTERAÇÃO DESTE PROJETO SEM SER AUTOR INCIDIRÁ SUJEITA AS MEDIDAS LEGAIS CABIVEIS.
LEI 9.610 DE 19/02/1998